



for Elite Men

5 to 9 August 2021

5 days 584km



culture, sport & recreation
MPUMALANGA PROVINCE
REPUBLIC OF SOUTH AFRICA



Event Summary

Event date:	5 to 9 August 2021
Start:	Loskopdam, a Forever Resort
Start time:	08:45
Distance:	584km
Entry fee:	R2,500.00 per person

Entries: Entries are online at Cycle Events from 8 February to 1 August 2021

Number Collection & Registration:

No late entries will be accepted.

Registration will take place at Loskopdam, a Forever Resort on Wednesday 4 August 2021 between 4 pm and 6 pm.

All COVID-19 regulations and protocols must be adhered to
Refer to [COVID-19 Downloads](#) on the Cycling SA website



culture, sport & recreation
MPUMALANGA PROVINCE
REPUBLIC OF SOUTH AFRICA



Time Schedule

Wednesday 4 August 2021

- 16h00 Registration for all participants at Loskopdam, a Forever Resort.
- 18h00 Registration closes
- 18h00 Team Managers meeting
- 18h30 Officials meeting
- 19h00 Official opening for VIP's, Team Managers and Officials at Loskopdam, a Forever Resort

Thursday 5 August 2021 – Stage 1: Loskopdam → Badplaas

- 08h45 Official opening of the Tour by representatives of the Provincial Government.
- 09h00 Start at Loskopdam, a Forever Resort
- 18h00 Prize giving at Badplaas, a Forever Resort

Friday 6 August 2021 – Stage 2: Badplaas → Mbombela

- 08h30 Start at Badplaas, a Forever Resort
- 09h00 Start at Badplaas, a Forever Resort
- 18h00 Prize giving at Forever Hotel @ White River

Saturday 7 August 2021 – Stage 3: Casterbridge – Sabie - Long Tom pass - Casterbridge

- 07h00 Sign on (Stage 1 of Panorama Tour)
- 07h30 Start at Casterbridge
- 12H00 Prize giving at the Barn yard

Sunday 8 August 2021 – Stage 4: Casterbridge – Da Gama Dam - Casterbridge

- 07h00 Sign on (Stage 2 of Panorama Tour)
- 07h30 Start at Casterbridge
- 18h00 Prize giving at the Barn yard

Monday 9 August 2021 - Stage 5: Casterbridge – Sudwala - Casterbridge

- 07h00 Sign on (Stage 3 of Panorama Tour)
- 07h30 Start at Casterbridge
- 18h00 Prize giving at the Barn yard

Medals for All Finishers

Stage Details

Thursday 5 August 2021

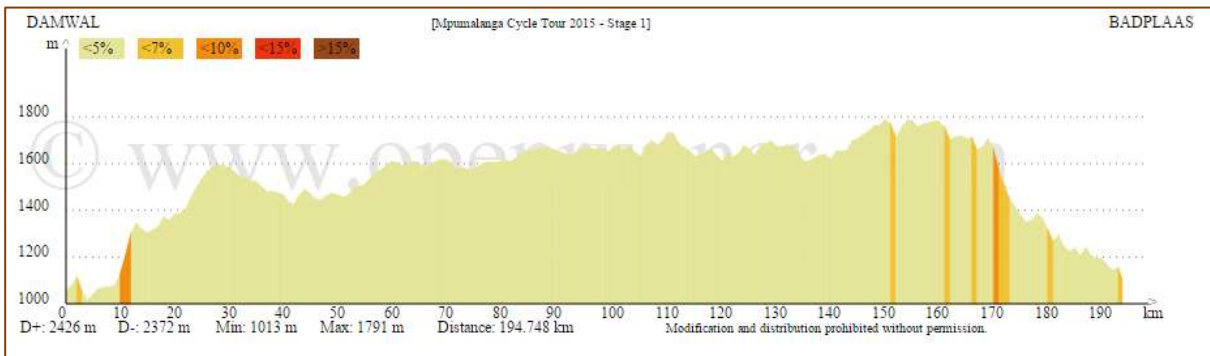
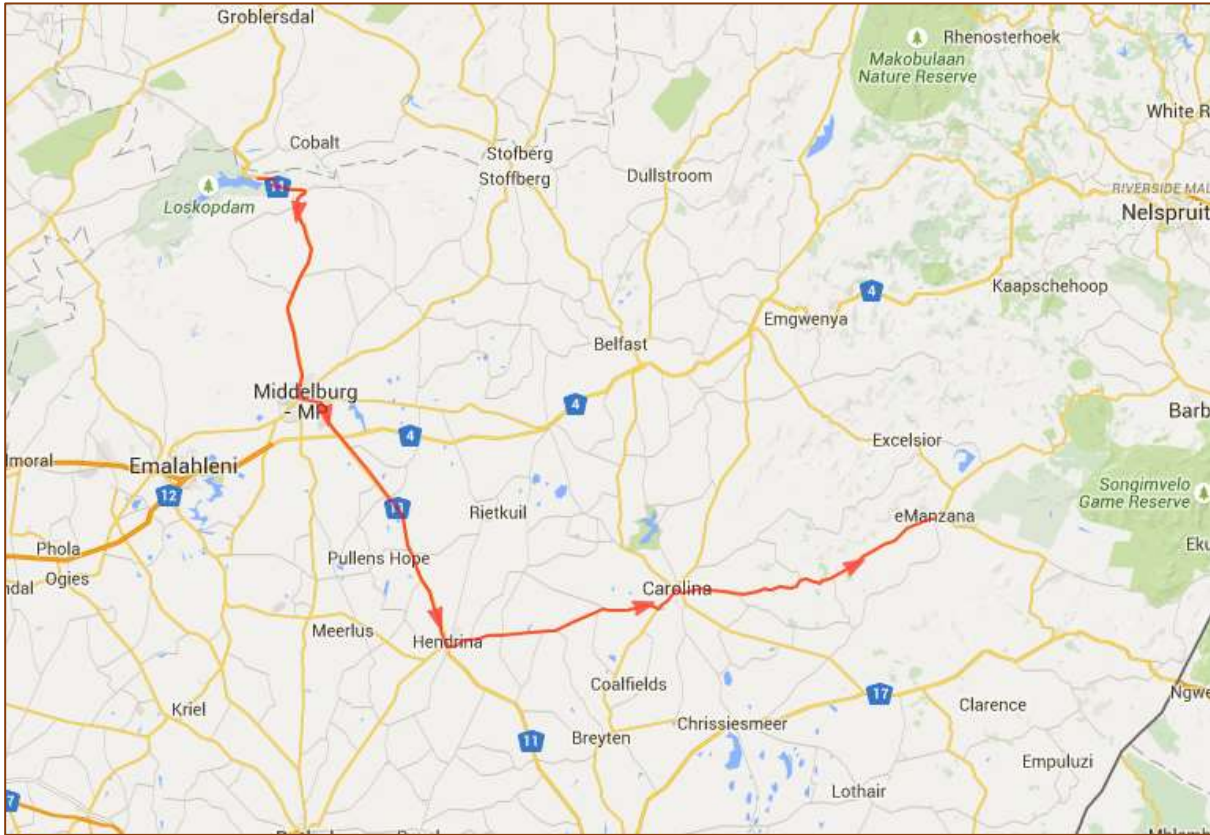
Stage 1 start 09h00 - Loskopdam, a Forever Resort to Badplaas, a Forever Resort

- 1 Start in front of Loskopdam, a Forever Resort.
- 2 Turn right onto the N11.
- 3 ** **KOM** at 12.3km. Position 1 - 5
- 4 Turn left in slipway at the traffic light at Protea Street – 46.5km
- 5 Turn right at T-junction into Meyer Street – 48.5km.
- 6 Turn left at second traffic light into Koets Street – 50km.
- 7 Turn right into Arafat Street – 51.2km.
- 8 Turn left into Cowen Ntuli Street – 51.5km.
- 9 At Midway Hotel turn right onto the N11 – 52.5km.
- 10 **HOTSPOT** and water point at Hendrina powerstation – 84km.
- 11 Enter Hendrina at 101km.
- 12 Turn left at the traffic light towards Carolina on the R38 (Beukes Street) – 102.5km.
- 13 **KOM** and water point at white board (Gert Sibande) – 112km. Position 1 - 3
- 14 **HOTSPOT** at 139km.
- 15 Turn left onto R39 towards Carolina – 141.5km.
- 16 Turn right at traffic light towards Badplaas – 146km.
- 17 **Level crossing** at 147.3km in Carolina.
- 18 **HOTSPOT** at Drakensbergers Stud Farm – 160km.
- 19 **KOM** and water point at 172km. Position 1 - 3
- 20 **FINISH** in front of Badplaas, a Forever Resort – 197km.

***Opposite BP garage all vehicles will take the right turnoff immediately left.
Carry on approximately 1 km, turn left and left again and park in the hotel
parking area.***

** *KOM = King of the Mountains*

Stage 1 Map & Profile - Loskopdam, a Forever Resort to Badplaas, a Forever Resort



Hotspots:	Points:	3 - 2 - 1	and time bonus	3 - 2 - 1
Finish:	Points:	10 - 6 - 4	and time bonus	10 - 6 - 4
K.O.M Points:	K.O.M. 1:	5 - 4 - 3 - 2 - 1		
	K.O.M. 2:	3 - 2 - 1		
	K.O.M. 3:	3 - 2 - 1		

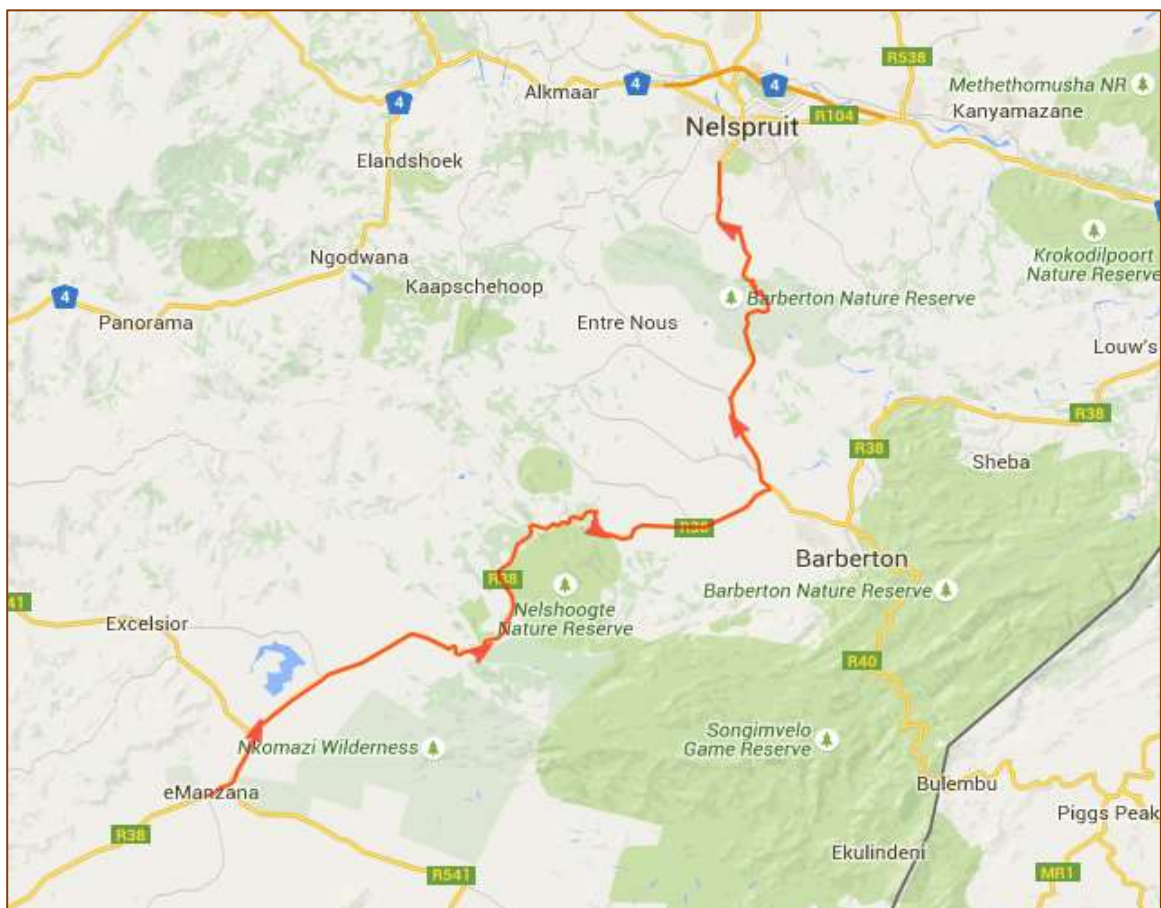
Friday 6 August 2021

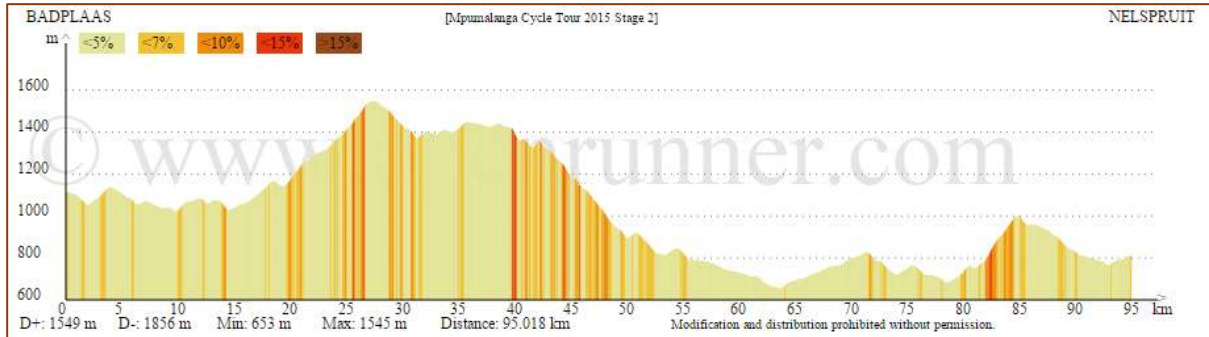
Stage 2 start 09:00 - Badplaas, a Forever Resort to Mbombela

All team vehicles will line up in the hotel parking area and then follow their groups.

- 1 Start in front of Badplaas, a Forever Resort on the R38.
- 2 **HOTSPOT** on 18.6km.
- 3 **KOM** and water point at 28.6km. Position 1 - 5
- 4 **HOTSPOT** at 62.2km.
- 5 Turn left on R40 at T-junction towards Mbombela – 66km.
- 6 **HOTSPOT** and water point at 83km.
- 7 **KOM** at 89km. Position 1 - 5
- 8 **FINISH** at Glenwood turn-off to Umbali on R40 just outside Mbombela – 99km.

Stage 2 Map & Profile - Badplaas, a Forever Resort to Mbombela





Hotspots:	Points:	3 - 2 - 1	and time bonus	3 - 2 - 1
Finish:	Points:	10 - 6 - 4	and time bonus	10 - 6 - 4
K.O.M Points:	K.O.M. 1:	5 - 4 - 3 - 2 - 1		
	K.O.M. 2:	5 - 4 - 3 - 2 - 1		



culture, sport & recreation
MPUMALANGA PROVINCE
REPUBLIC OF SOUTH AFRICA



Saturday 7 August 2021

Stage 3 start 07h30 – Casterbridge – Sabie - Long Tom pass - Casterbridge

1. Start at Casterbridge, turn left. Neutral zone starts
2. On 1.3 km at T-junction turn right into Kiepersol road
3. On 2 km turn right into William Lynn street
4. At 4-way stop go straight
5. On 5 km at T-junction turn right towards Sabie. End of neutral zone
6. **Hotspot and waterpoint** on 33 km (Spitskop)
7. On 47.2 km at the T-junction turn left
8. On 47.5 km at stop sign turn left
9. On 47.7 km at stop sign turn left towards Lydenburg
10. On 56.2 km turn left towards Mbombela on R40
11. **Waterpoint** on 57.7 km (View Point)
12. On 88 km turn left towards White River
13. **Waterpoint** on 93.5 km
14. On 104.6 km at T-junction turn right towards White River on R537
15. On 106.5 km turn left into Impala road
16. At 4-way stop go straight
17. On 109.5 km at stop sign, turn left into Kiepersol road
18. On 109.8 km at the T-junction turn left on R40
19. **Finish** on 111.5 km at Casterbridge

Stage 3 Map and Profile - Casterbridge - Sabie - Long Tom pass - Casterbridge



Sunday 8 August 2021

Stage 4 start at 07h30 - Casterbridge – Hazyview - Casterbridge

1. Start at Casterbridge, turn right.
2. At round-about take 2nd exit towards Hazyview
3. Hotspot on 23 km (Spitskop)
4. On 27.2 km turn left towards Kiepersol
5. **Waterpoint** on 35km (Koelte bome)
6. On 37 km turn right towards Hazyview
7. On 38 km at T-junction turn right on the R40 towards White River
8. **Waterpoint** on 48.4 km (Da Gama Dam)
9. **Finish** at Casterbridge on 72 km

Stage 4 Map and Profile: - Casterbridge – Hazyview - Casterbridge





culture, sport & recreation
MPUMALANGA PROVINCE
REPUBLIC OF SOUTH AFRICA

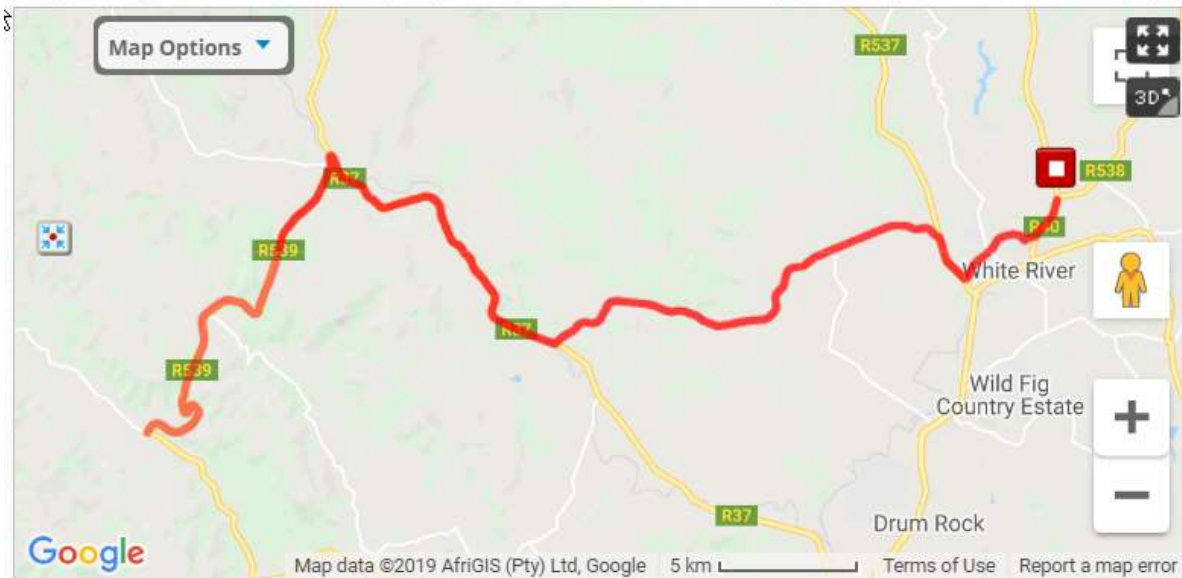


Monday 9 August 2021

Stage 5 start at 07h30 - Casterbridge – Sudwala - Casterbridge

1. Start at Casterbridge, turn left. Neutral zone starts
2. On 1.3 km at T-junction turn right into Kiepersol street
3. On 2 km turn right into William Lynn street - beware speed bumps
4. At 4-way stop go straight
5. On 5 km at T-junction turn right towards Sabie. End of neutral zone
6. On 7.2 km turn left towards Brondal
7. On 24.4 km turn right on R532 towards Sabie
8. On 37.3 km turn left on the R539 towards Sudwala
9. **Waterpoint** on 39.6 km (MTO Group Paradise falls sign)
10. Turn-around on 52 km just at the T-junction
11. **Hotspot and waterpoint** on 60.5 km (Schagen sign)
12. On 69 km turn right on R37/40 towards Mbombela (Nelspruit)
13. On 81 km turn left towards White River
14. **Waterpoint** on 87 km
15. On 98 km at T-junction turn right towards White River on R537
16. On 100 km turn left into Impala road
17. At 4-way stop go straight
18. On 101.5 km at stop sign, turn left into Kiepersol road
19. On 102 km at the T-junction turn left on R40 towards Casterbridge
20. **Finish** on 103.8 km at Casterbridge

Stage 5 Map and Profile - Casterbridge – Sudwala - Casterbridge





culture, sport & recreation
MPUMALANGA PROVINCE
REPUBLIC OF SOUTH AFRICA



Sponsors



culture, sport & recreation
MPUMALANGA PROVINCE
REPUBLIC OF SOUTH AFRICA



INGWENYAMA
CONFERENCE & SPORTS
RESORT